





Area Guide Location for HAs 88+A and 89
Kent Board 270-668-2291
N37 49' 41.8" W85 53' 8.2"

Gate unlocked, but
keep closed.

Legend

-  Installation Boundary
-  Hunting Area
-  Restricted Area - NO HUNTING
-  Gate

