






Area Guide Location for HA 81  
Joseph Dean 502-599-8954  
N37 48' 11.9" W85 53' 17.2"

**Legend**

-  Installation Boundary
-  Hunting Area
-  Restricted Area - NO HUNTING
-  Gate



South Boundary Road

7th Armored Division Road

745th Tank Battalion Way

Masters Lane

Trail's Trail

Lower Douglas Lake

Upper Douglas Lake

Mill Creek Ch

Twin Lakes

Dwens Cem

Gunning Cem

PIPELINE

Joe Prather Highway 313

US Highway 313 N

79

80

82

81

Ba